









### Legend

-  ukcoast\_ng
-  10km-squares











### tetrads

#### CODE

-  normal tetrad
-  coastal 50+% land
-  coastal <50% land
-  intertidal only
-  marine only
-  border tetrad

### 10km-squares

#### BTO Area

-  Clackmannanshire
-  Central Borders
-  Cumberland
-  Dumfries
-  Eastern Borders
-  East Lothian
-  Fife
-  Lanarkshire
-  Midlothian
-  Northumberland
-  Western Borders
-  West Lothian
-  not assigned

